



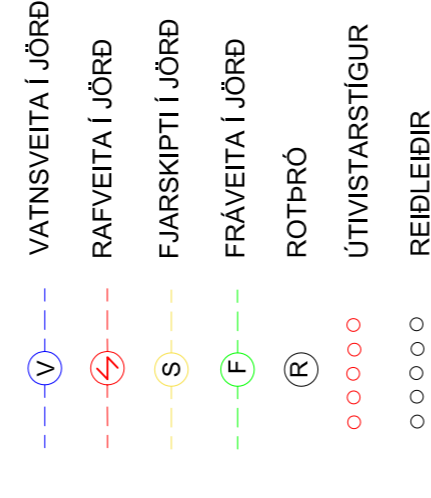
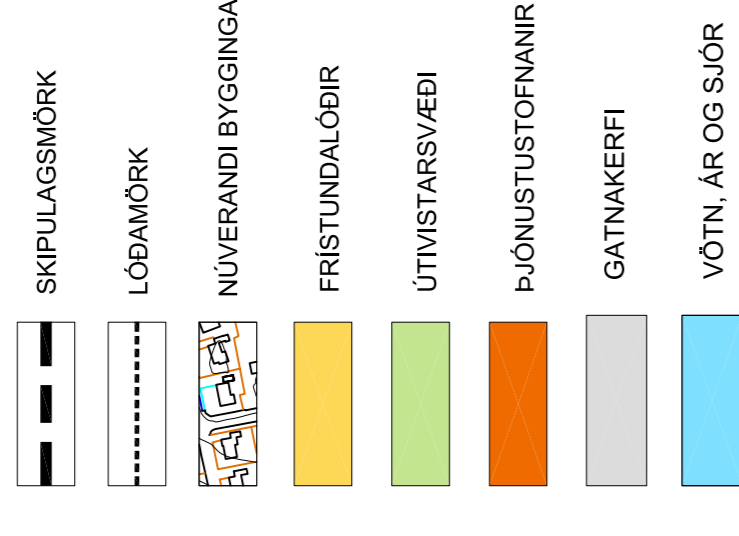
HÖFÐAHREPPUR

Fristundabyggð v/Hólaberg

Skagaströnd

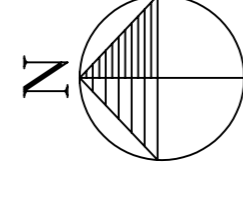
YFIRLITSMYND

SKÝRINGAR:



A, B FRISTUNDBYGGÐ

FLATARMÁL FRISTUNDBYGGÐIS A = 36.978 m²
FLATARMÁL FRISTUNDBYGGÐIS B = 22.973 m²
SAMTALS = 59.951 m²
HEILDARFLATARMÁL LÓÐA = 24.399 m²
HAMARKS NYTINGARHLUTFALL = 0.06



Mkv. 1:2000

Kortagrunnur þessi er frá Verksfræðistofnunni Stöð, Sauðárkrok, Akureyri 29. mars 2004

teikn
a i o f t i

Halldór Jóhannsson Landslagsarkitekt FLA

Skipagata 12, ph170, 602 Akureyri

s:461 2800, fax: 462 7789

net: info@teikn.is www.teikn.is

